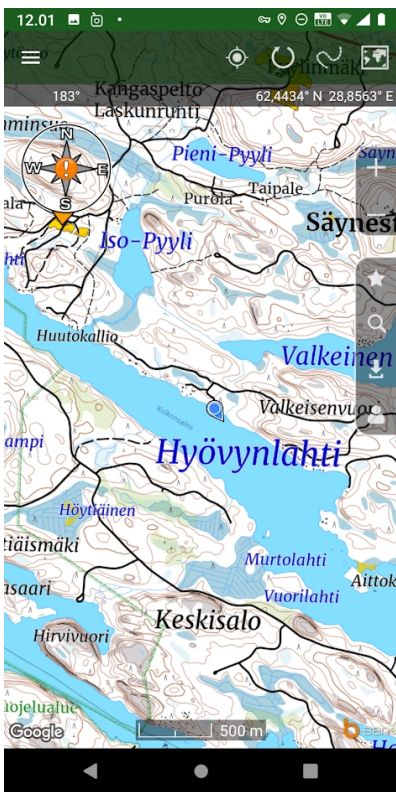


Kävelyretki 30.9.2019 – Hike, Sept. 30

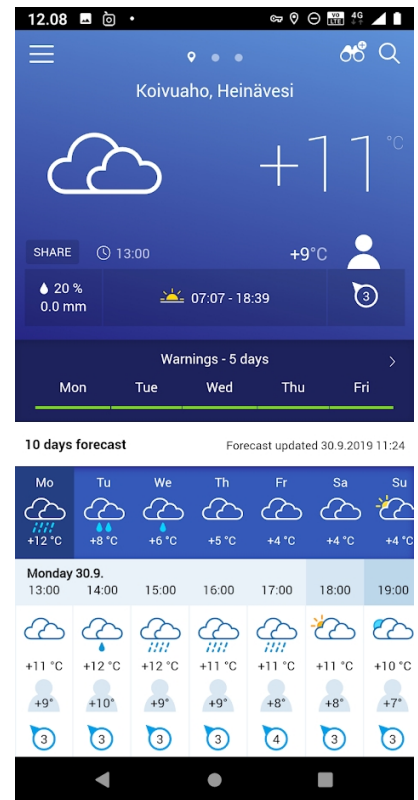
Kävelin Salorannantien tiekunnan kokoukseen Petruman Erän majalle Mustanpohjantielle, kaksi tuntia meni 8 kilometrissä. - Took me two hours to walk 8 kilometers on trails and roads to a road meeting that started 2 p.m.





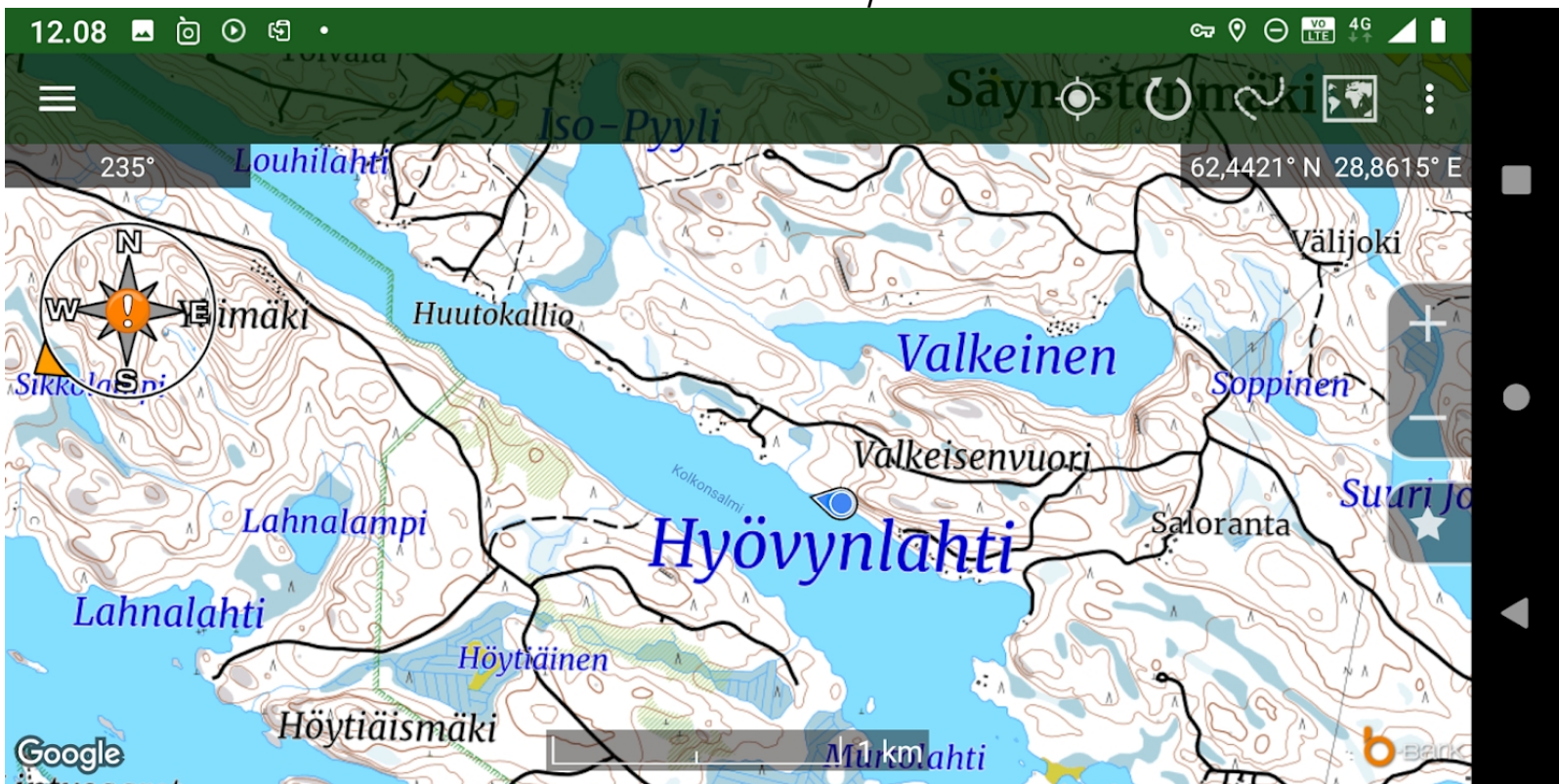
Lähtiessä pilvistä ja + 11 C.

*When I started it was
cloudy and 52 F.*

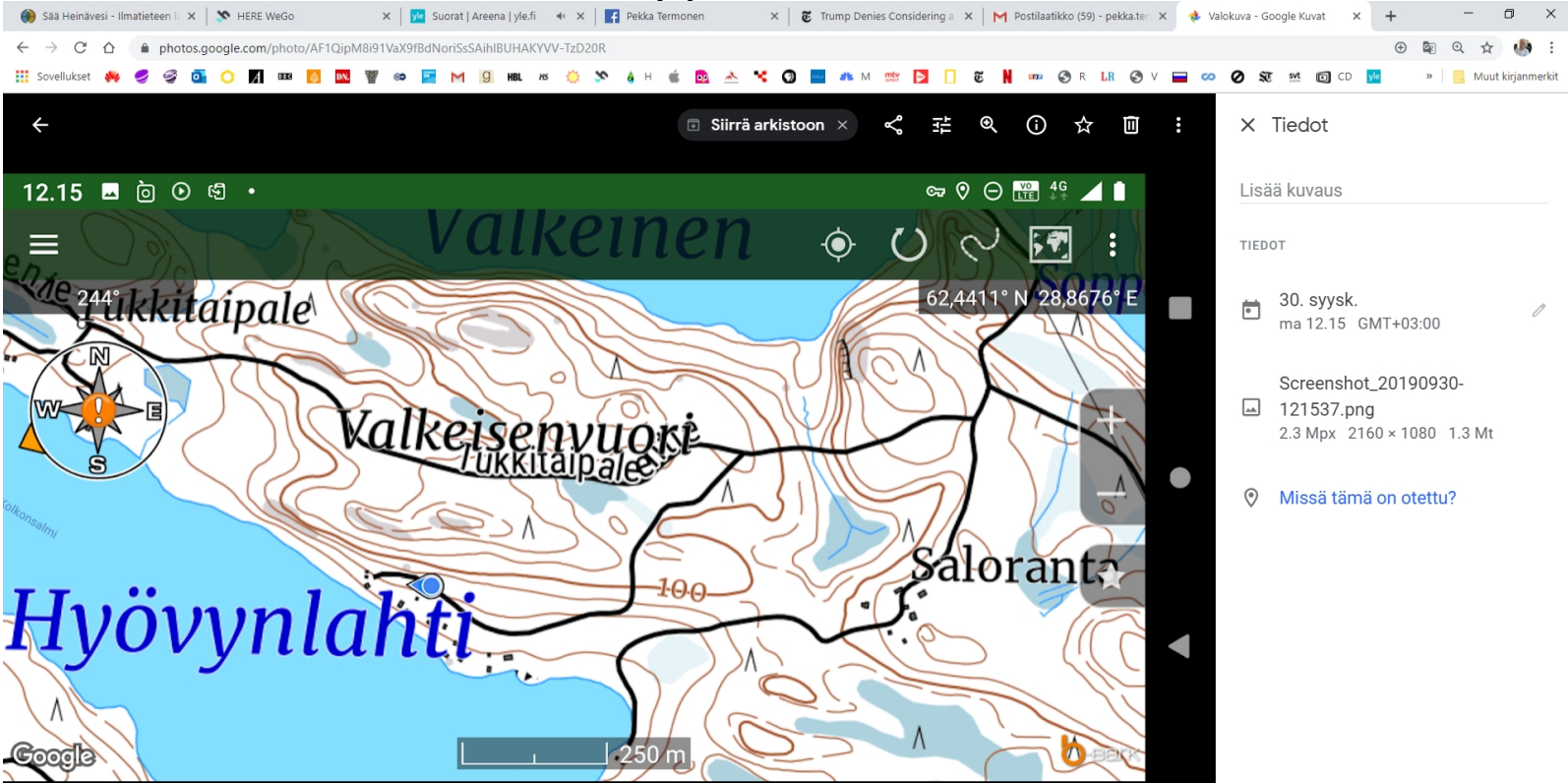


NOKIA | ZEISS

Seuraava kuva - Next photo here

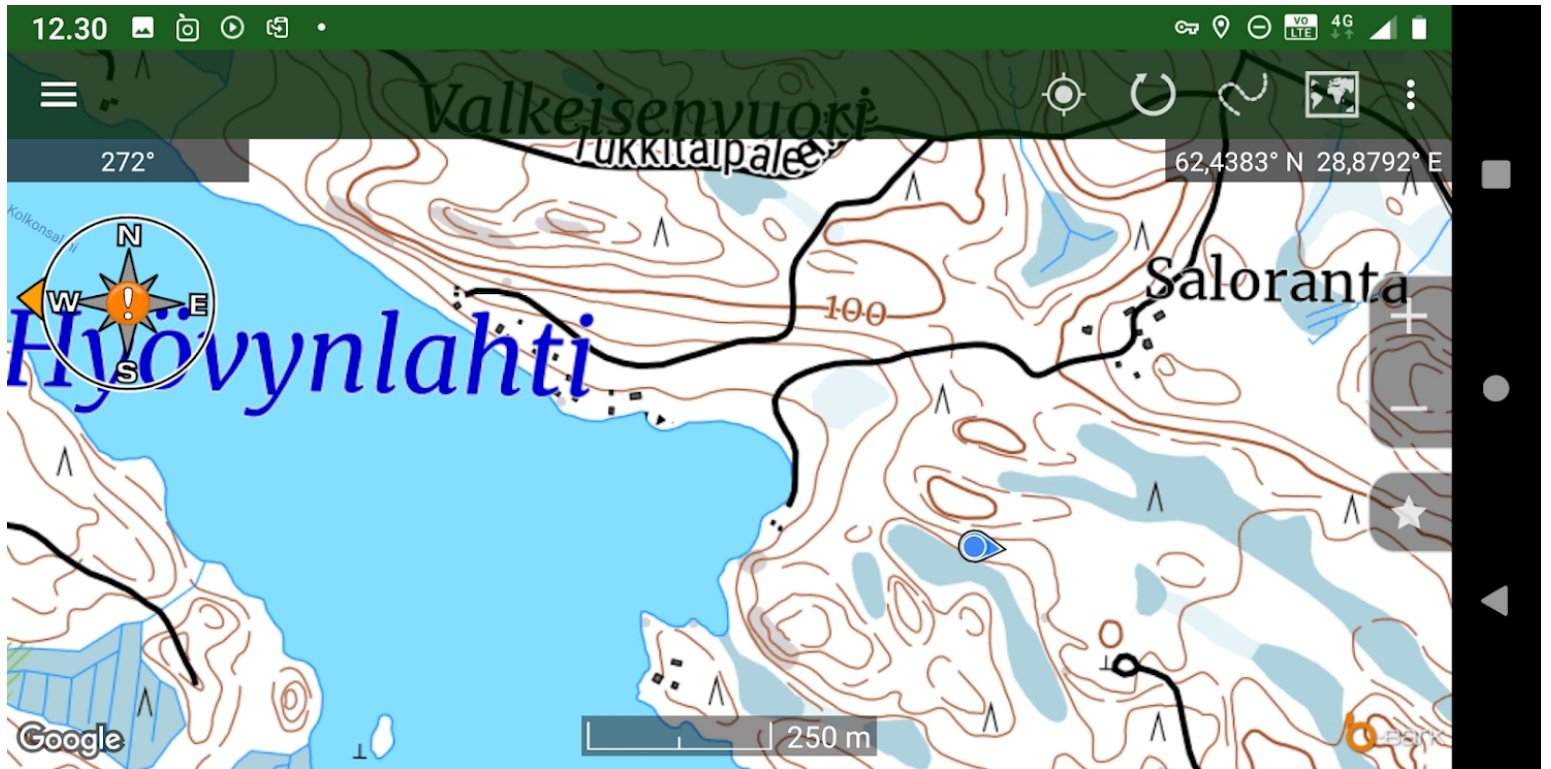


Tie löytyi – Found the road



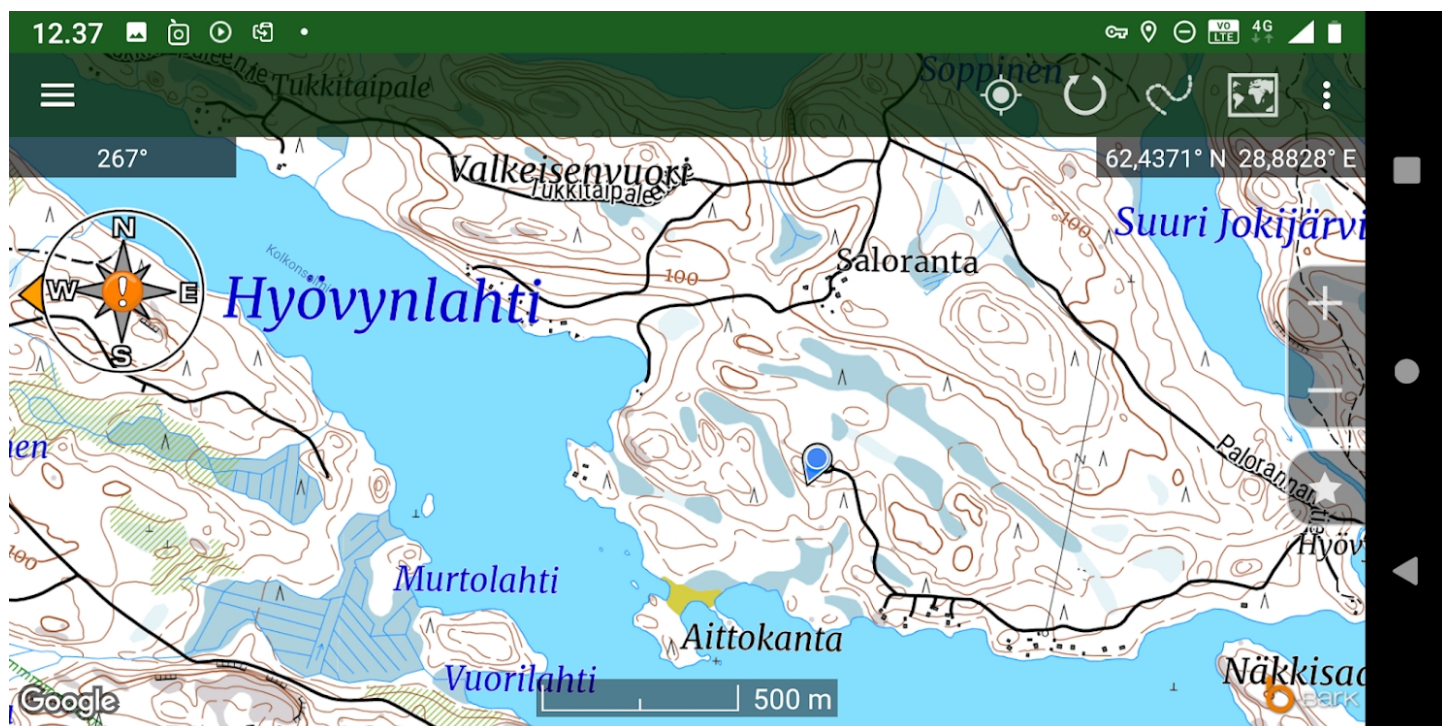


Taas piti kuvata – Another stop, two photos





Saavu in Palorannantielle – *Back on the road, 3 photos*

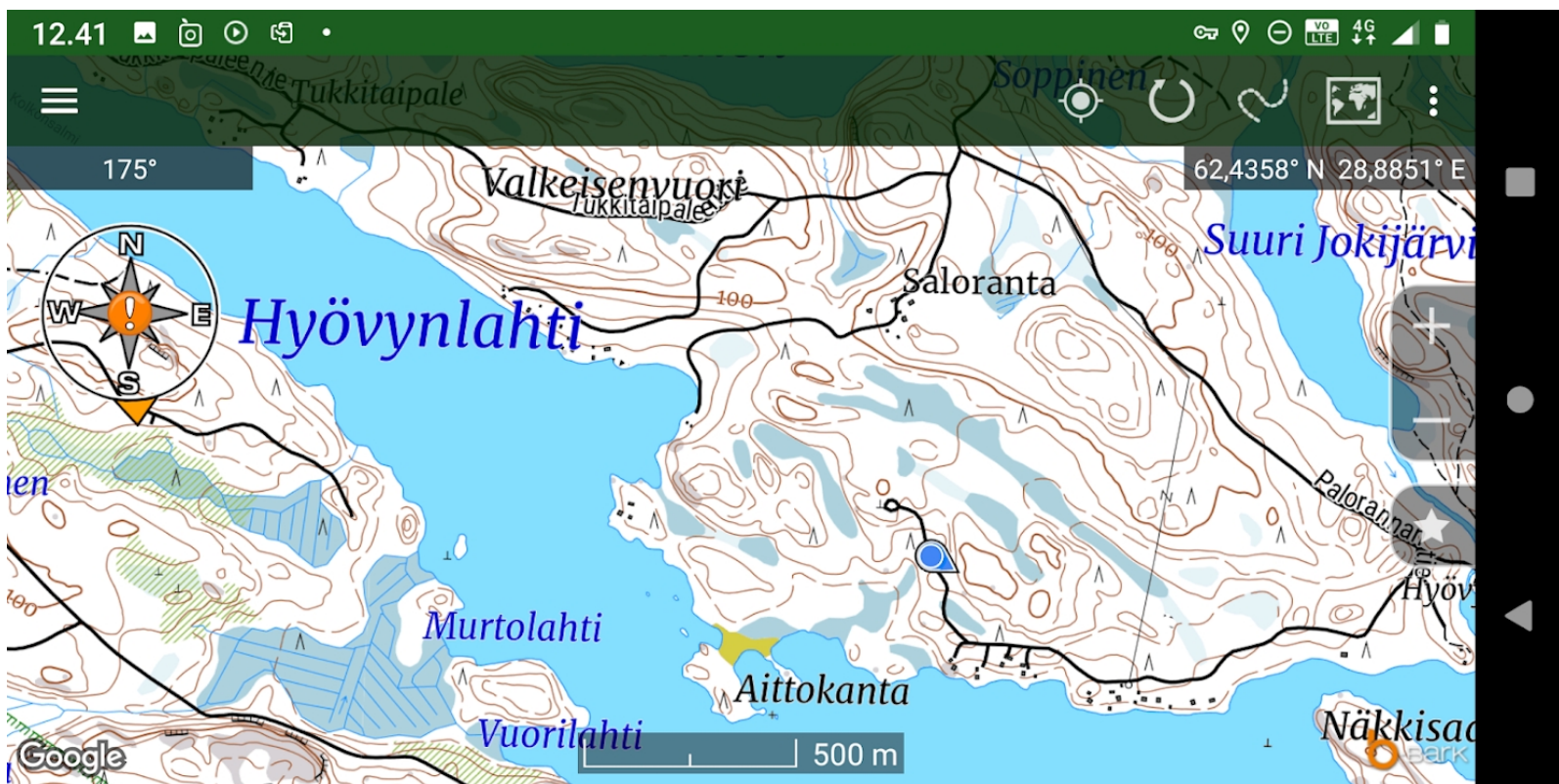




Huono puolukkavuosi – Poor lingonberry season

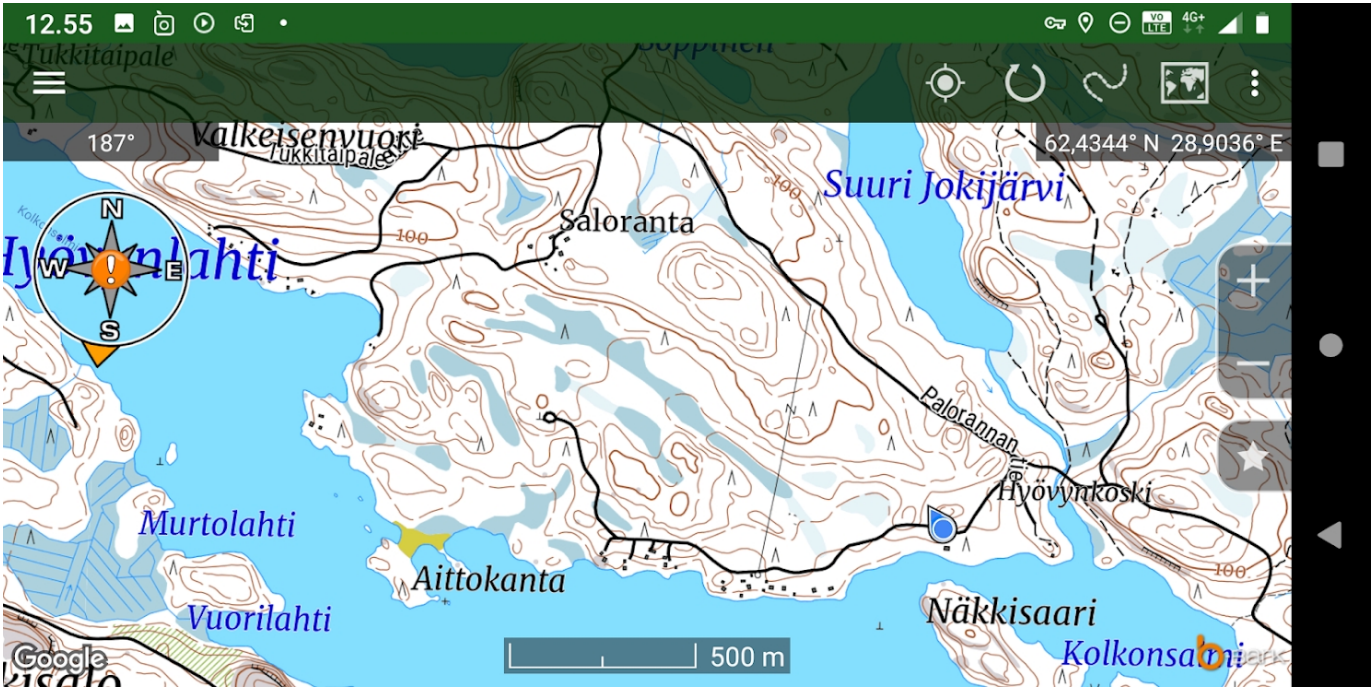


Kuvasin kalliota - Found red lichen on a rock here



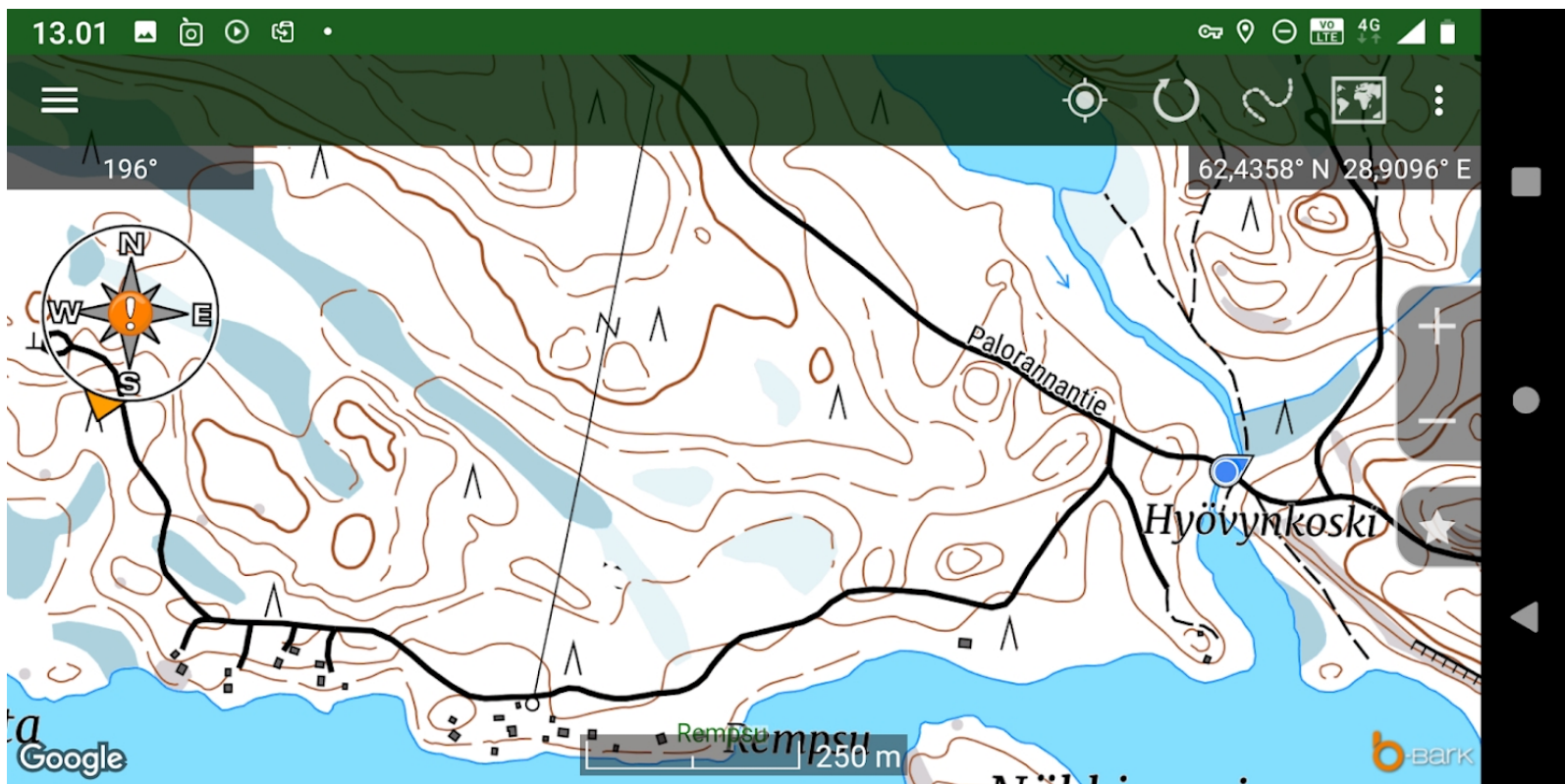



Palorannantiellä on kauniita mökkejä – *Lots of cottages on this road*



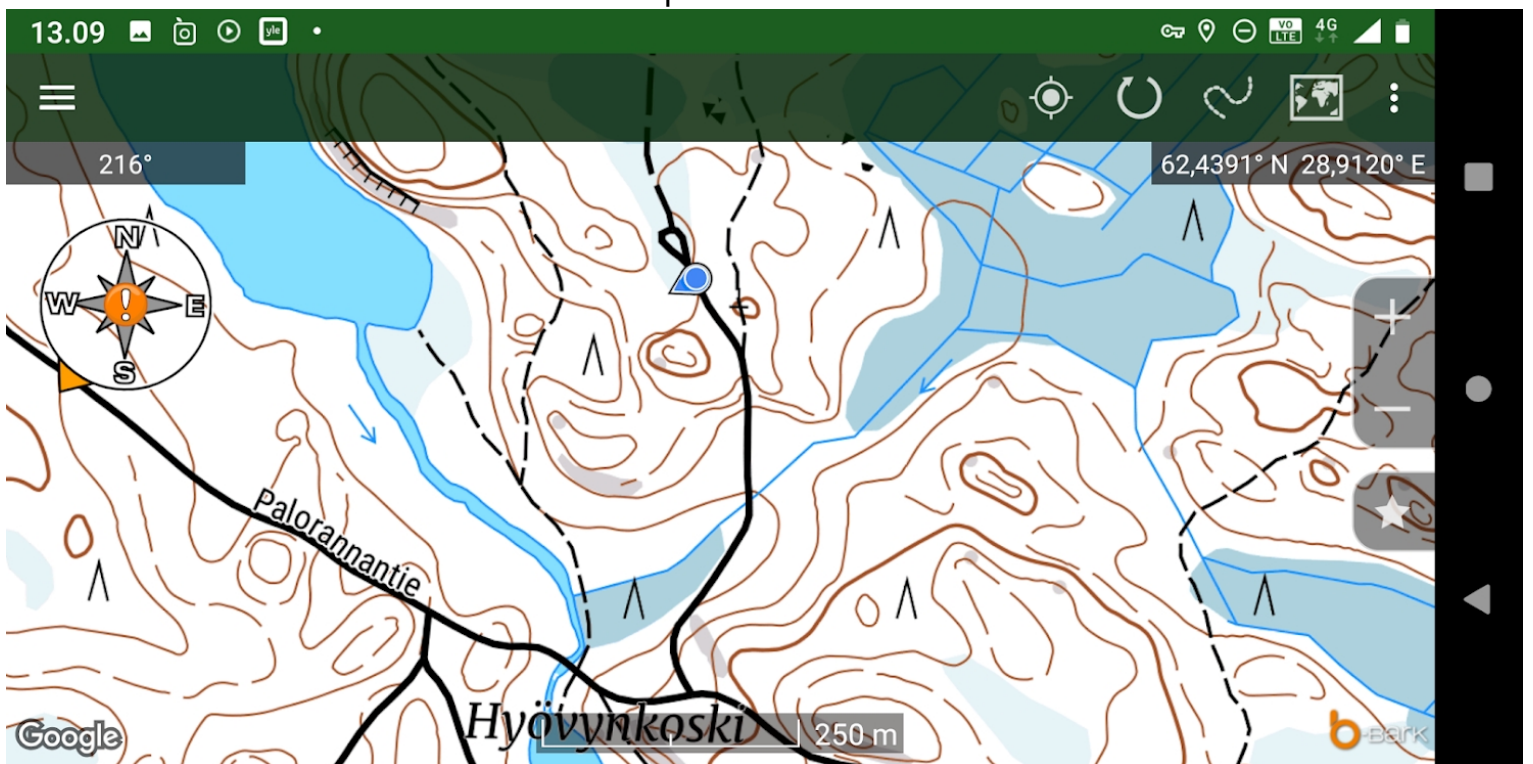


Hyövynkoski laskee Kermaan – *Hyövynkoski, here waters from upstream enter Lake Kerma*



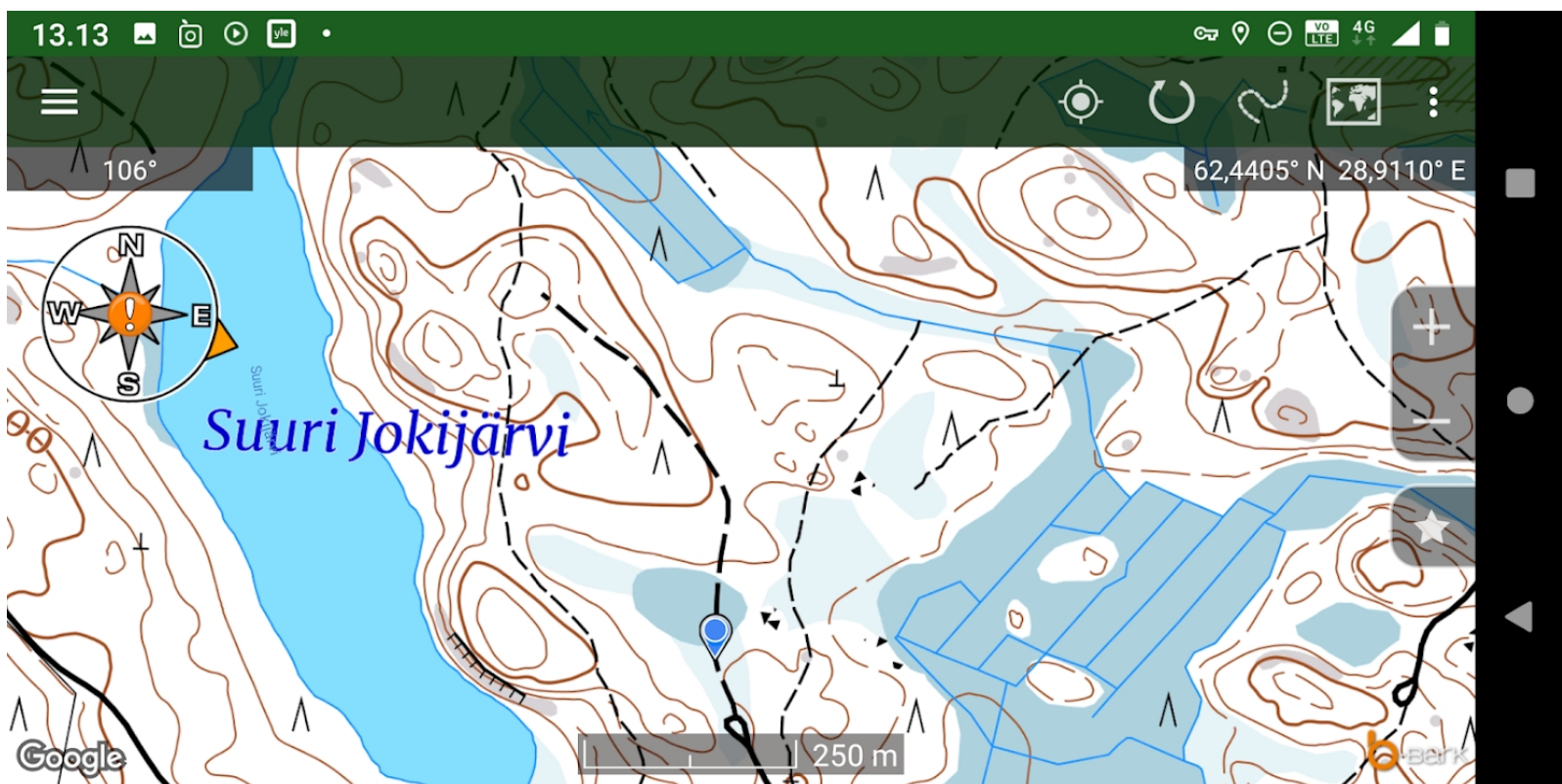


Metsäautotien pää – *End of this lumber road*



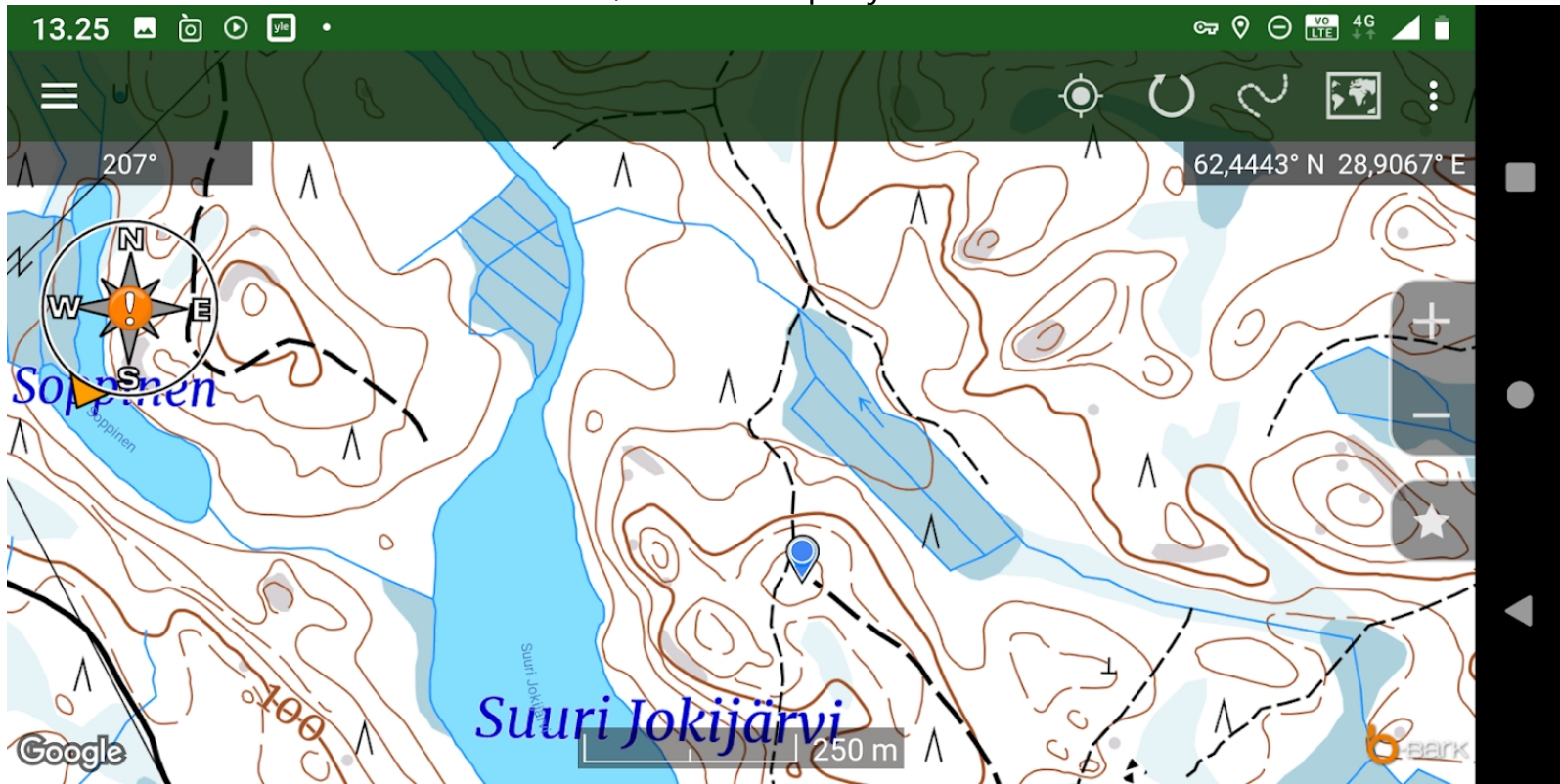


Tämä suo oli hirvien polkuna – *This small swamp was full of moose tracks*





Hakkuuaukea, kuva kohti pohjoista – View north

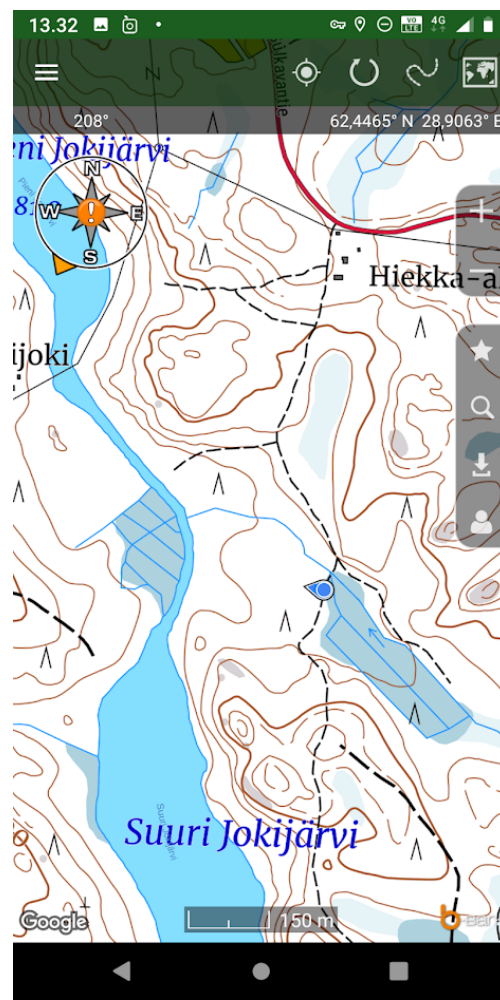


Makuupaikka – *Somebody had laid down here*



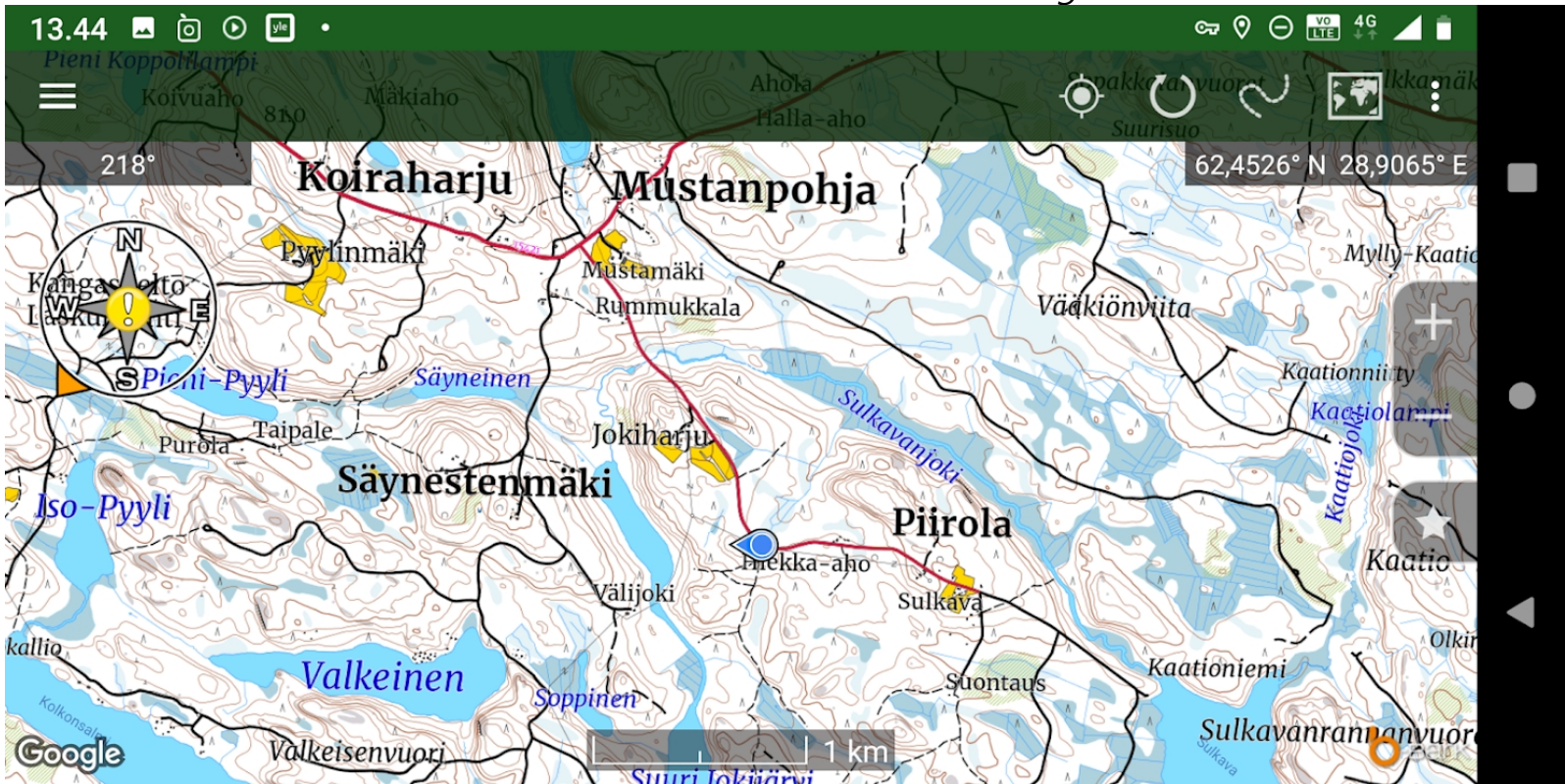
Tämän puron lähellä oli jälkiä,
silta oli parhaat päivänsä nähnyt

*Near this old bridge on a small creek
there were lots of animal tracks*

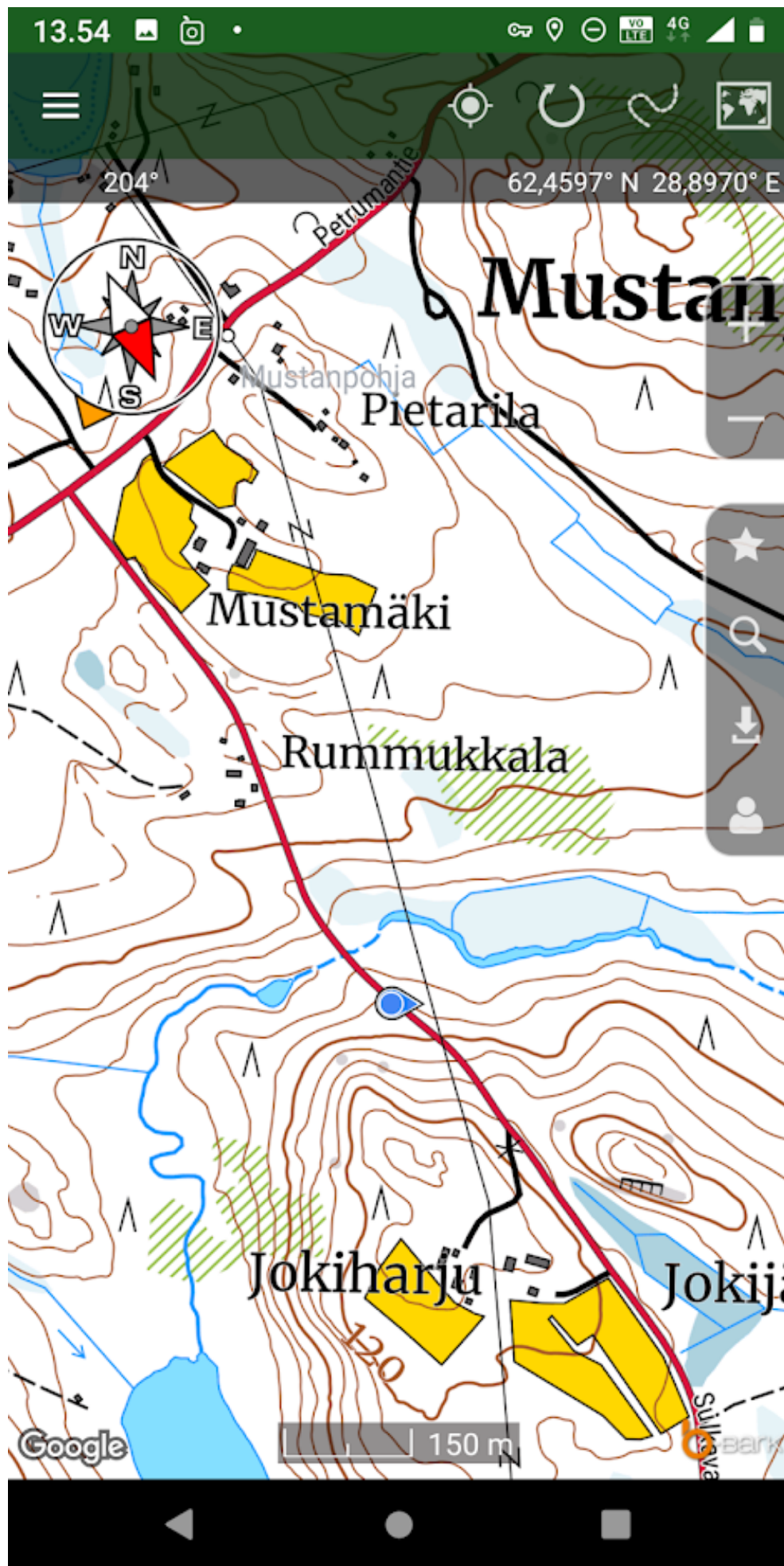




Saavuin Sulkavantielle – On the road again



Seuraava pysähdys Sulkavanjoella – *Next stop at a small creek, down the hill, 3 photos*

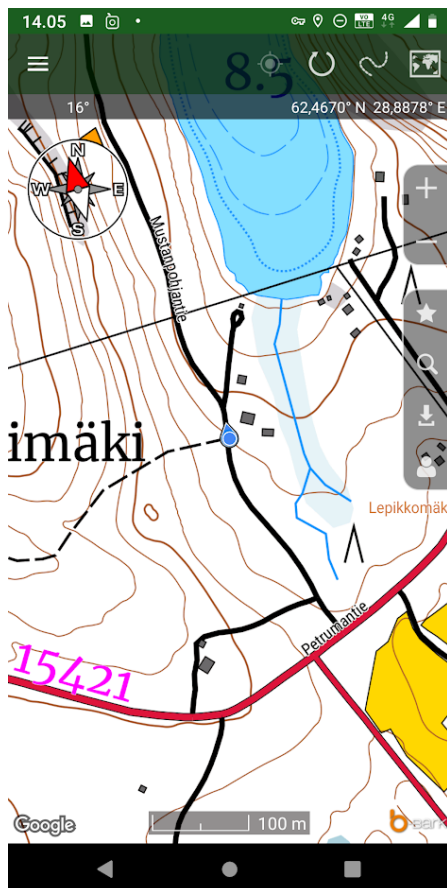




Itään – *View east*



Näkymä länteen – View west



Petruman Erän maja – Hunters' cabin





NOKIA | ZEISS



NOKIA | ZEISS

Hirvi - Moose



NOKIA | ZEISS

Karhu – *Bear*



Mökkinaapurit olivat myös kokouksessa, sainkin autokyydin kotiin

Cottage neighbours were at the meeting too, got a ride home

